

# **Gate Burton Energy Park Interrelationships with other Nationally Significant Infrastructure Projects: Appendix B**

Document Reference: EN010131/8.2  
July 2023

Rule 8(1)(b)(iii)  
Infrastructure Planning (Examination Procedure) Rules 2010

Prepared for:

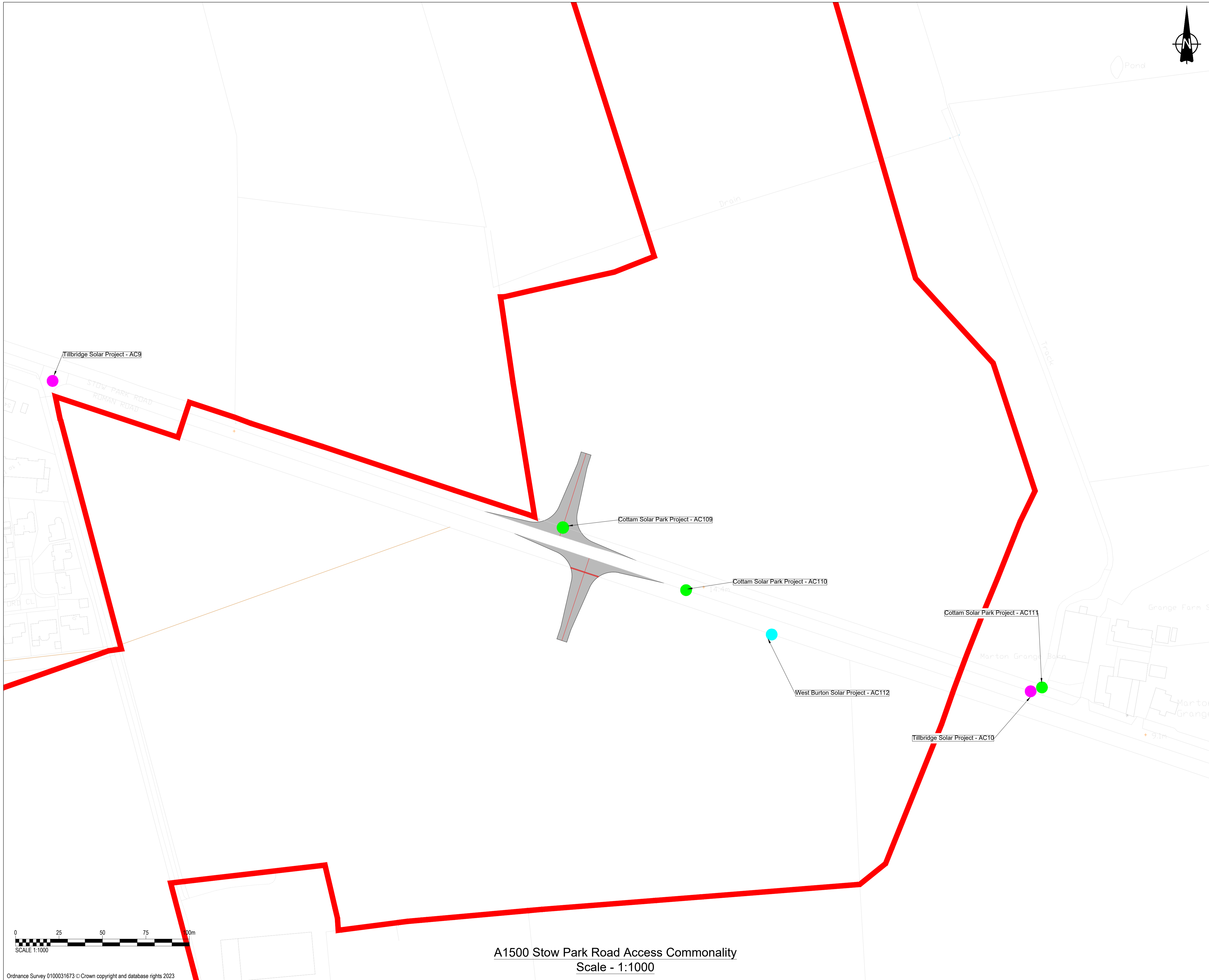
Gate Burton Energy Park Limited

Prepared by:

AECOM Limited

© 2023 AECOM Limited. All Rights Reserved.

This document has been prepared by AECOM Limited (“AECOM”) for sole use of our client (the “Client”) in accordance with generally accepted consultancy principles, the budget for fees and the terms of reference agreed between AECOM and the Client. Any information provided by third parties and referred to herein has not been checked or verified by AECOM, unless otherwise expressly stated in the document. No third party may rely upon this document without the prior and express written agreement of AECOM.



**PROJECT**

Gate Burton Energy Park  
Development Consent Order

**CLIENT**

Low Carbon

**CONSULTANT**

AECOM  
Saxon House, 27 Duke Street  
Chelmsford, Essex, CM1 1HT  
01245 771200 tel 01245 476121 fax  
www.aecom.com

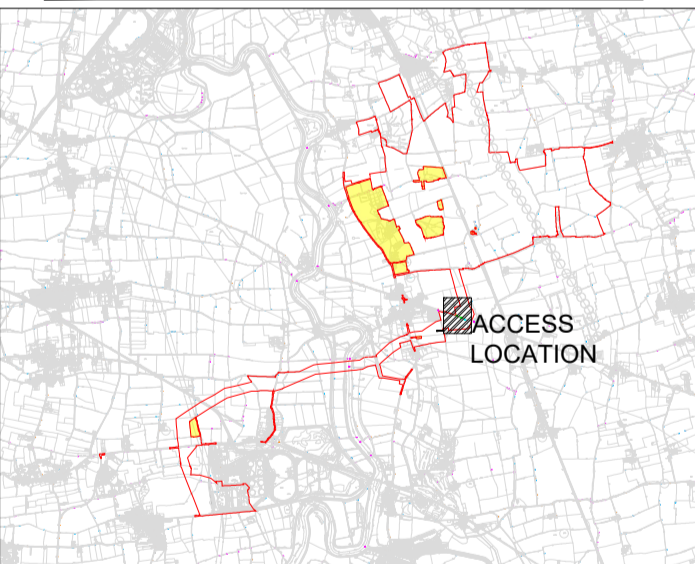
**GENERAL NOTES**

1. This drawing is to be read in conjunction with all other relevant documentation.
2. Do not scale from this drawing, use only printed dimensions.
3. All dimensions in millimeters, all chainages, levels and coordinates are in meters unless defined otherwise
4. This Drawing is to be read in conjunction with the project health & Safety File for any identified potential risks.
5. This drawing has been prepared to demonstrate where commonality or differences exist between the access proposals for Gate Burton, West Burton, Cottam Solar Park and Tillbridge Solar Park Schemes. This information has been prepared based upon the latest publicly available information as of July 2023 but could be subject to change.

**KEY**

- Extent of paved area
- Red Line Boundary
- Existing Public Rights of Way
- Edge of road
- Cottam Solar Park Project Access Location
- West Burton Solar Project Access Location
- Tillbridge Solar Project Access Location

**SHEET PLAN**



**ISSUE/REVISION**

NO	DATE	DESCRIPTION
P01	03/07/2023	FIRST DRAFT
I/R	DATE	DESCRIPTION

**PROJECT NUMBER**

60664324

**SHEET TITLE**

A1500 STOW PARK ROAD CUMULATIVE  
ACCESS PROPOSALS

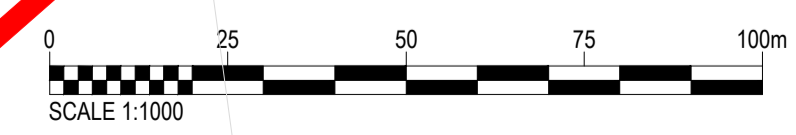
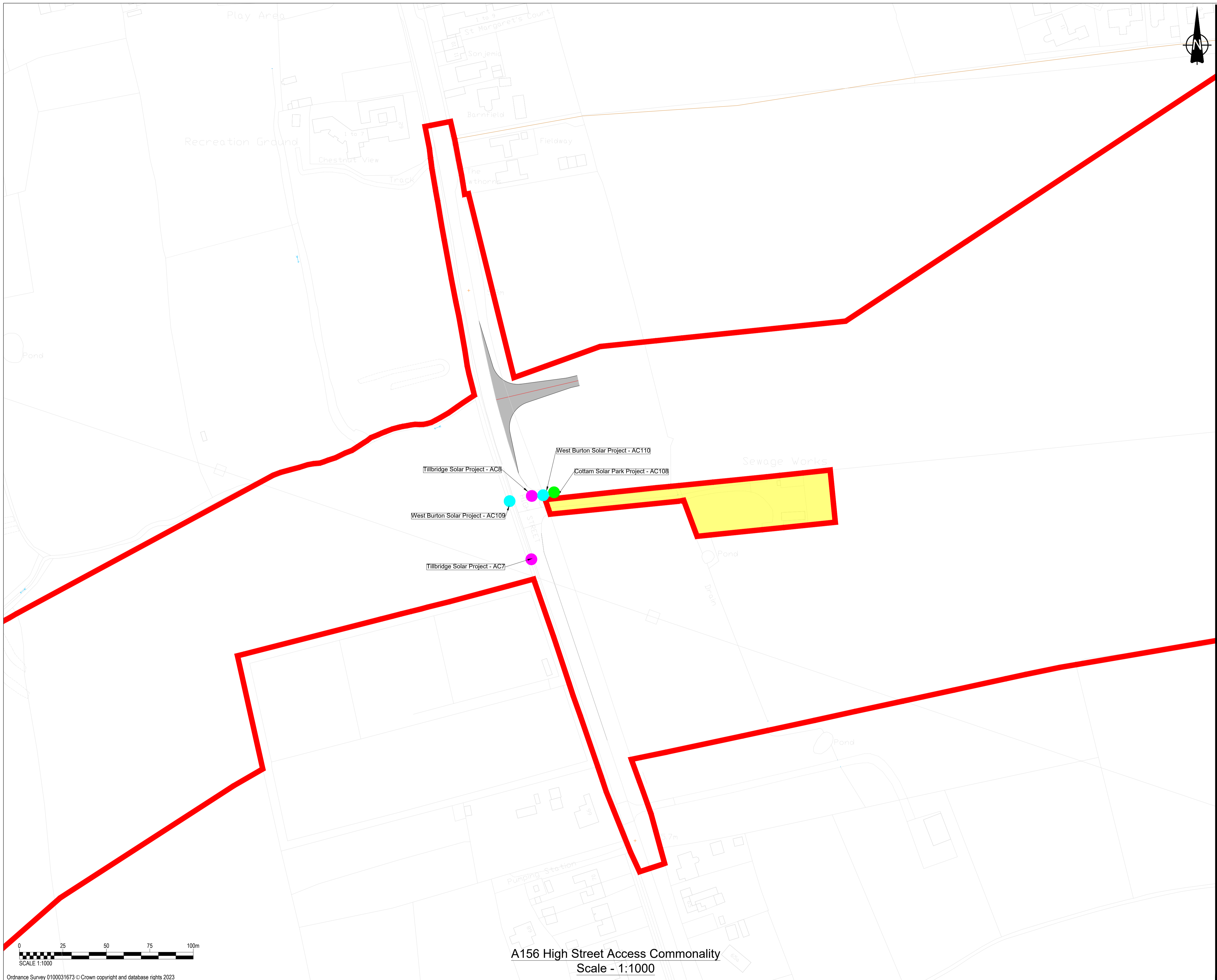
**SHEET NUMBER**

60664324-HGN-DR-CH-0037

A1500 Stow Park Road Access Commonality  
Scale - 1:1000

This drawing has been prepared for the use of AECOM's client. It may not be used, modified, reproduced or relied upon by third parties, except as agreed by AECOM or as required by law. AECOM accepts no responsibility, and denies any liability whatsoever, to any party that uses or relies on this drawing without AECOM's express written consent. Do not scale this document.

ISO A1 594mm x 841mm  
 Approved: IB  
 Checked: JCH  
 Designer: MP  
 Project Management Initials:  
 Last saved by: JAMES.HEMINGSWAY (2023.07.06) - Last Plot: 2023.07.06  
 Filename: C:\USERS\JAMES.HEMINGSWAY\ONE\DRIVE - AECOM\HIGHWAYS\DRAWINGS (CAD)\60664324-HGN-DR-CH-0038 HIGH STREET ACCESS COMMONALITY.DWG



**A156 High Street Access Commonality**  
 Scale - 1:1000



**PROJECT**

Gate Burton Energy Park  
 Development Consent Order

**CLIENT**

Low Carbon

**CONSULTANT**

AECOM  
 Saxon House, 27 Duke Street  
 Chelmsford, Essex, CM1 1HT  
 01245 771200 tel 01245 476121 fax  
 www.aecom.com

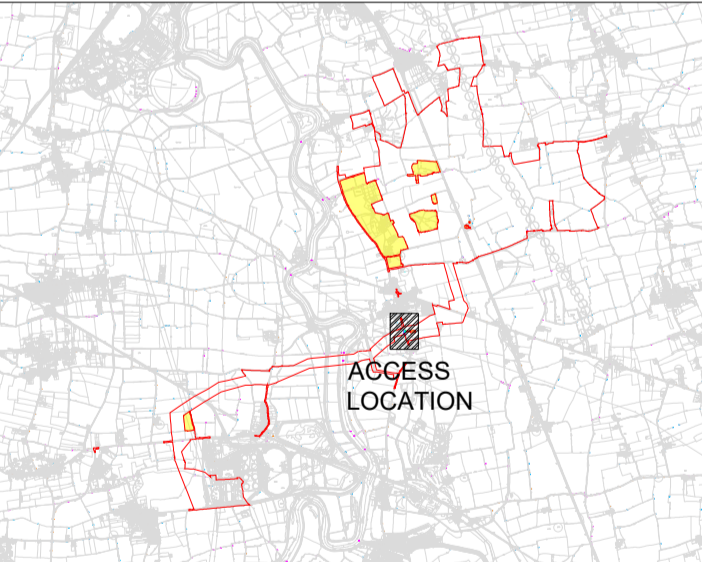
**GENERAL NOTES**

1. This drawing is to be read in conjunction with all other relevant documentation.
2. Do not scale from this drawing, use only printed dimensions.
3. All dimensions in millimeters, all chainages, levels and coordinates are in meters unless defined otherwise
4. This Drawing is to be read in conjunction with the project health & Safety File for any identified potential risks.
5. This drawing has been prepared to demonstrate where commonality or differences exist between the access proposals for Gate Burton, West Burton, Cottam Solar Park and Tillbridge Solar Park Schemes. This information has been prepared based upon the latest publicly available information as of July 2023 but could be subject to change.

**KEY**

- Extent of paved area
- Red Line Boundary
- Existing Public Rights of Way
- Edge of road
- Cottam Solar Park Project Access Location
- West Buton Solar Project Access Location
- Tillbridge Solar Project Access Location

**SHEET PLAN**



**ISSUE/REVISION**

NO	DATE	DESCRIPTION
P01	03/07/2023	FIRST DRAFT
I/R	DATE	DESCRIPTION

**PROJECT NUMBER**

60664324

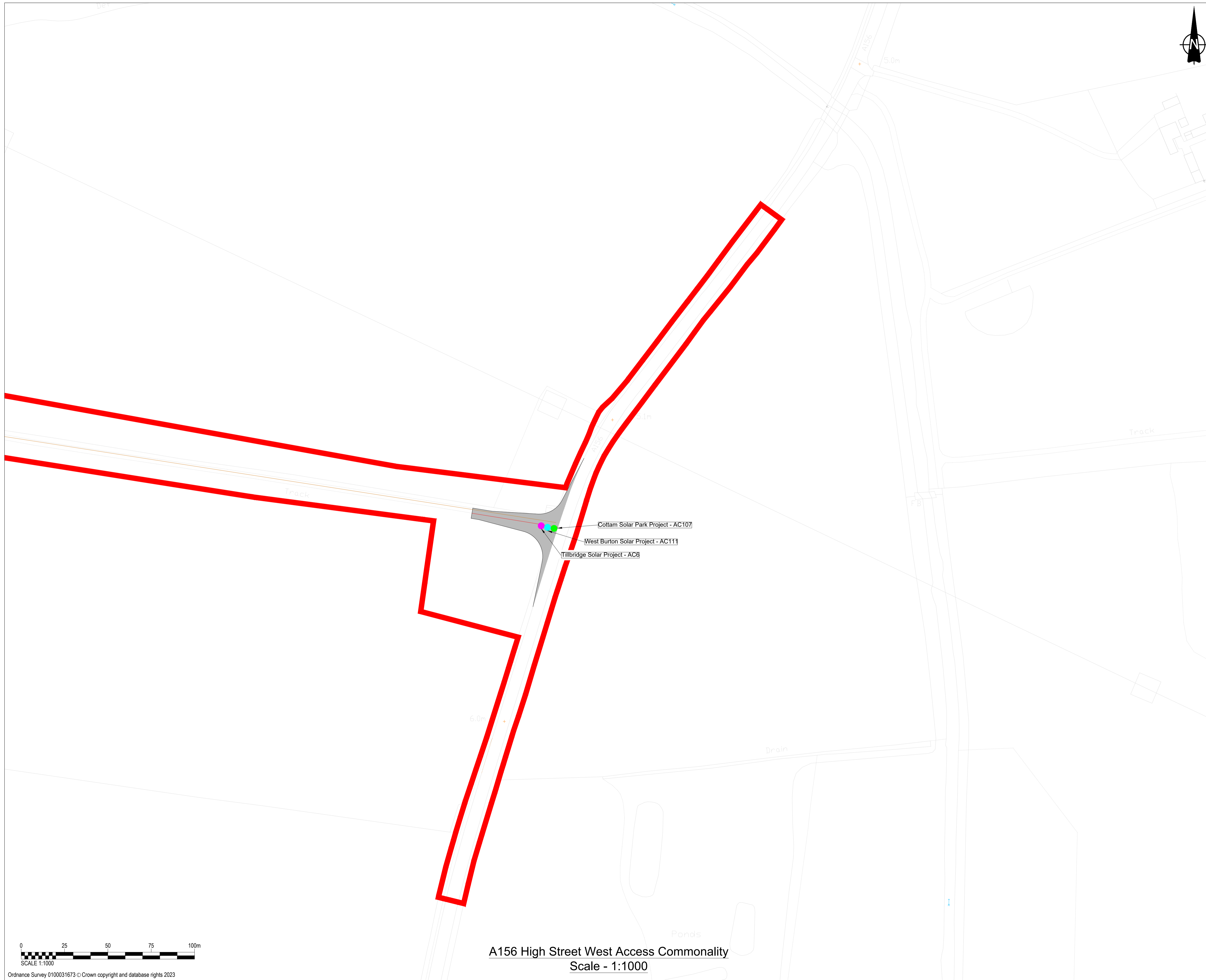
**SHEET TITLE**

A156 HIGH STREET NEAR MARTON  
 CUMULATIVE  
 ACCESS PROPOSALS

**SHEET NUMBER**

60664324-HGN-DR-CH-0038

This drawing has been prepared for the use of AECOM's client. It may not be used, modified, reproduced or relied upon by third parties, except as agreed by AECOM or as required by law. AECOM accepts no responsibility, and denies any liability whatsoever, to any party that uses or relies on this drawing without AECOM's express written consent. Do not scale this document.



**PROJECT**

Gate Burton Energy Park  
Development Consent Order

**CLIENT**

Low Carbon

**CONSULTANT**

AECOM  
Saxon House, 27 Duke Street  
Chelmsford, Essex, CM1 1HT  
01245 771200 tel 01245 476121 fax  
[www.aecom.com](http://www.aecom.com)

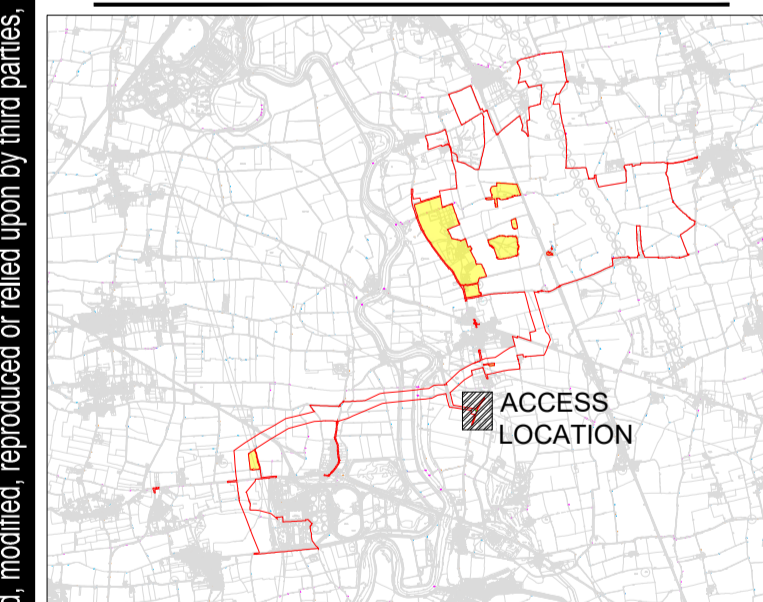
**GENERAL NOTES**

1. This drawing is to be read in conjunction with all other relevant documentation.
2. Do not scale from this drawing, use only printed dimensions.
3. All dimensions in millimeters, all chainages, levels and coordinates are in meters unless defined otherwise
4. This Drawing is to be read in conjunction with the project health & Safety File for any identified potential risks.
5. This drawing has been prepared to demonstrate where commonality or differences exist between the access proposals for Gate Burton, West Burton, Cottam Solar Park and Tillbridge Solar Park Schemes. This information has been prepared based upon the latest publicly available information as of July 2023 but could be subject to change.

**KEY**

- Extent of paved area
- Red Line Boundary
- Existing Public Rights of Way
- Edge of road
- Cottam Solar Park Project Access Location
- West Burton Solar Project Access Location
- Tillbridge Solar Project Access Location

**SHEET PLAN**



**ISSUE/REVISION**

I/R	DATE	DESCRIPTION
P01	03/07/2023	FIRST DRAFT

**PROJECT NUMBER**

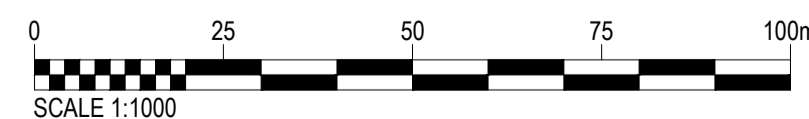
60664324

**SHEET TITLE**

A156 HIGH STREET CUMULATIVE  
ACCESS PROPOSAL

**SHEET NUMBER**

60664324-HGN-DR-CH-0039



A156 High Street West Access Commonality  
Scale - 1:1000

This drawing has been prepared for the use of AECOM's client. It may not be used, modified, reproduced or relied upon by third parties, except as agreed by AECOM or as required by law. AECOM accepts no responsibility, and denies any liability whatsoever, to any party that uses or relies on this drawing without AECOM's express written consent. Do not scale this document.



**PROJECT**

Gate Burton Energy Park  
Development Consent Order

**CLIENT**

Low Carbon

**CONSULTANT**

AECOM  
Saxon House, 27 Duke Street  
Chelmsford, Essex, CM1 1HT  
01245 771200 tel 01245 476121 fax  
[www.aecom.com](http://www.aecom.com)

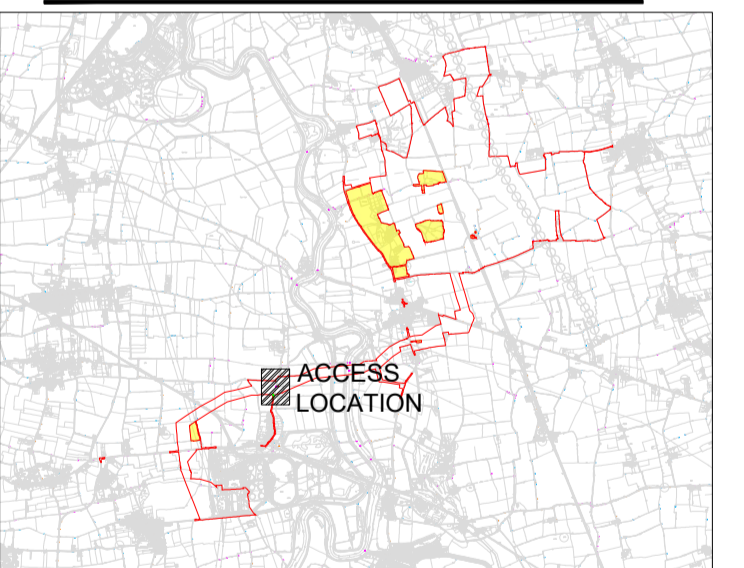
**GENERAL NOTES**

1. This drawing is to be read in conjunction with all other relevant documentation.
2. Do not scale from this drawing, use only printed dimensions.
3. All dimensions in millimeters, all chainages, levels and coordinates are in meters unless defined otherwise
4. This Drawing is to be read in conjunction with the project health & Safety File for any identified potential risks.
5. This drawing has been prepared to demonstrate where commonality or differences exist between the access proposals for Gate Burton, West Burton, Cottam Solar Park and Tillbridge Solar Park Schemes. This information has been prepared based upon the latest publicly available information as of July 2023 but could be subject to change.

**KEY**

- Extent of paved area
- Red Line Boundary
- Existing Public Rights of Way
- Edge of road
- Cottam Solar Park Project Access Location
- Tillbridge Solar Project Access Location

**SHEET PLAN**



**ISSUE/REVISION**

NO	DATE	DESCRIPTION

I/R	DATE	DESCRIPTION
P01	03/07/2023	FIRST DRAFT

**PROJECT NUMBER**

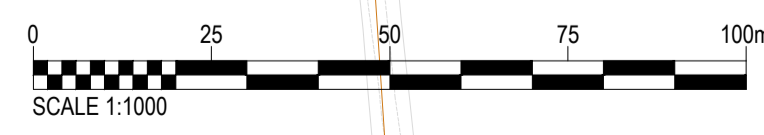
60664324

**SHEET TITLE**

HEADSTEAD BANK CUMULATIVE  
ACCESS PROPOSALS


**SHEET NUMBER**

60664324-HGN-DR-CH-0040



Headstead Bank Access Commonality  
Scale - 1:1000

This drawing has been prepared for the use of AECOM's client. It may not be used, modified, reproduced or relied upon by third parties, except as required by law. AECOM accepts no responsibility, and denies any liability whatsoever, to any party that uses or relies on this drawing without AECOM's express written consent. Do not scale this document.



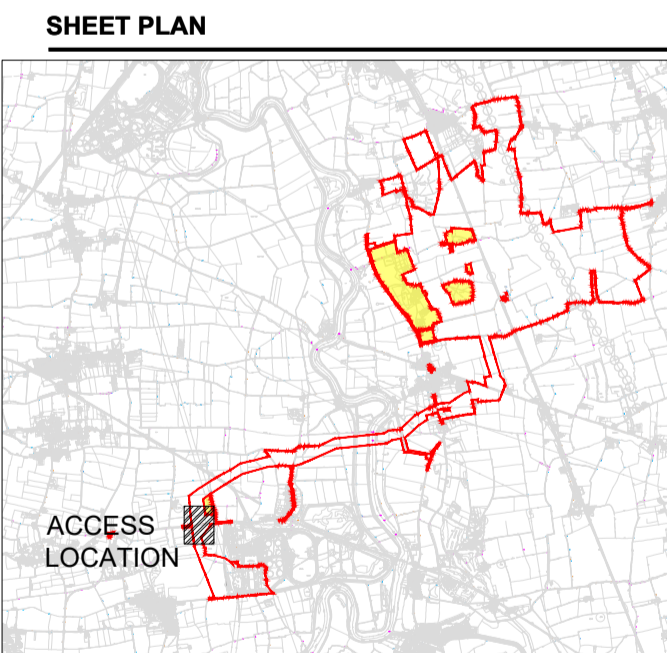
**PROJECT**  
 Gate Burton Energy Park  
 Development Consent Order

**CLIENT**  
 Low Carbon

**CONSULTANT**  
 AECOM  
 Saxon House, 27 Duke Street  
 Chelmsford, Essex, CM1 1HT  
 01245 771200 tel 01245 476121 fax  
[www.aecom.com](http://www.aecom.com)

- GENERAL NOTES**
1. This drawing is to be read in conjunction with all other relevant documentation.
  2. Do not scale from this drawing, use only printed dimensions.
  3. All dimensions in millimeters, all chainages, levels and coordinates are in meters unless defined otherwise
  4. This Drawing is to be read in conjunction with the project health & Safety File for any identified potential risks.
  5. This drawing has been prepared to demonstrate where commonality or differences exist between the access proposals for Gate Burton, West Burton, Cottam Solar Park and Tillbridge Solar Park Schemes. This information has been prepared based upon the latest publicly available information as of July 2023 but could be subject to change.

- KEY**
- Extent of paved area
  - Red Line Boundary
  - Existing Public Rights of Way
  - Edge of road
  - Cottam Solar Park Project Access Location
  - Tillbridge Solar Project Access Location



**ISSUE/REVISION**

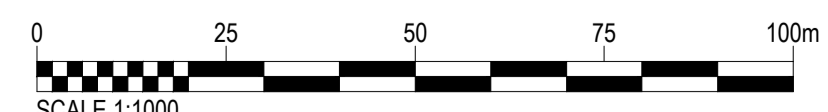
NO	DATE	DESCRIPTION
P01	03/07/2023	FIRST DRAFT
I/R	DATE	DESCRIPTION

**PROJECT NUMBER**  
 60664324

**SHEET TITLE**  
 COTTAM ROAD CUMULATIVE  
 ACCESS PROPOSALS

**SHEET NUMBER**  
 60664324-HGN-DR-CH-0041

Cottam Road Access Commonality  
 Scale - 1:1000



This drawing has been prepared for the use of AECOM's client. It may not be used, modified, reproduced or relied upon by third parties, except as agreed by AECOM or as required by law. AECOM accepts no responsibility, and denies any liability whatsoever, to any party that uses or relies on this drawing without AECOM's express written consent. Do not scale this document.